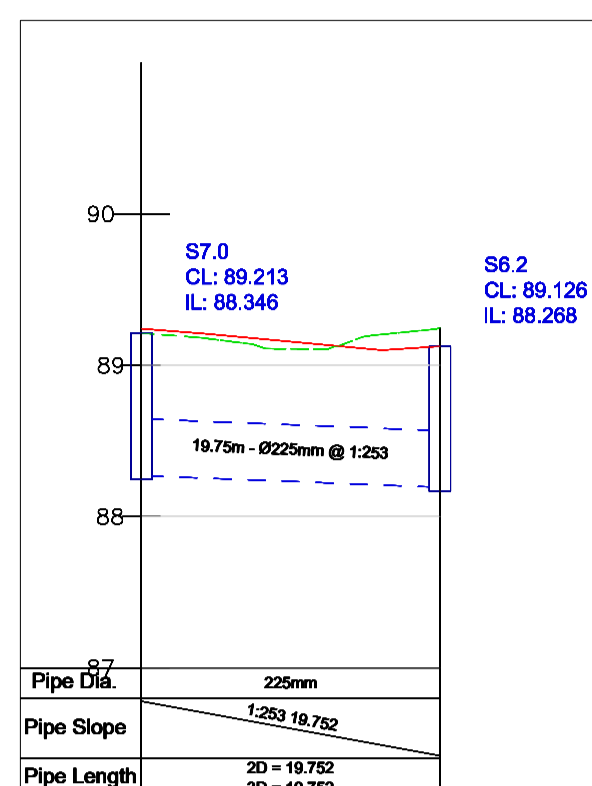


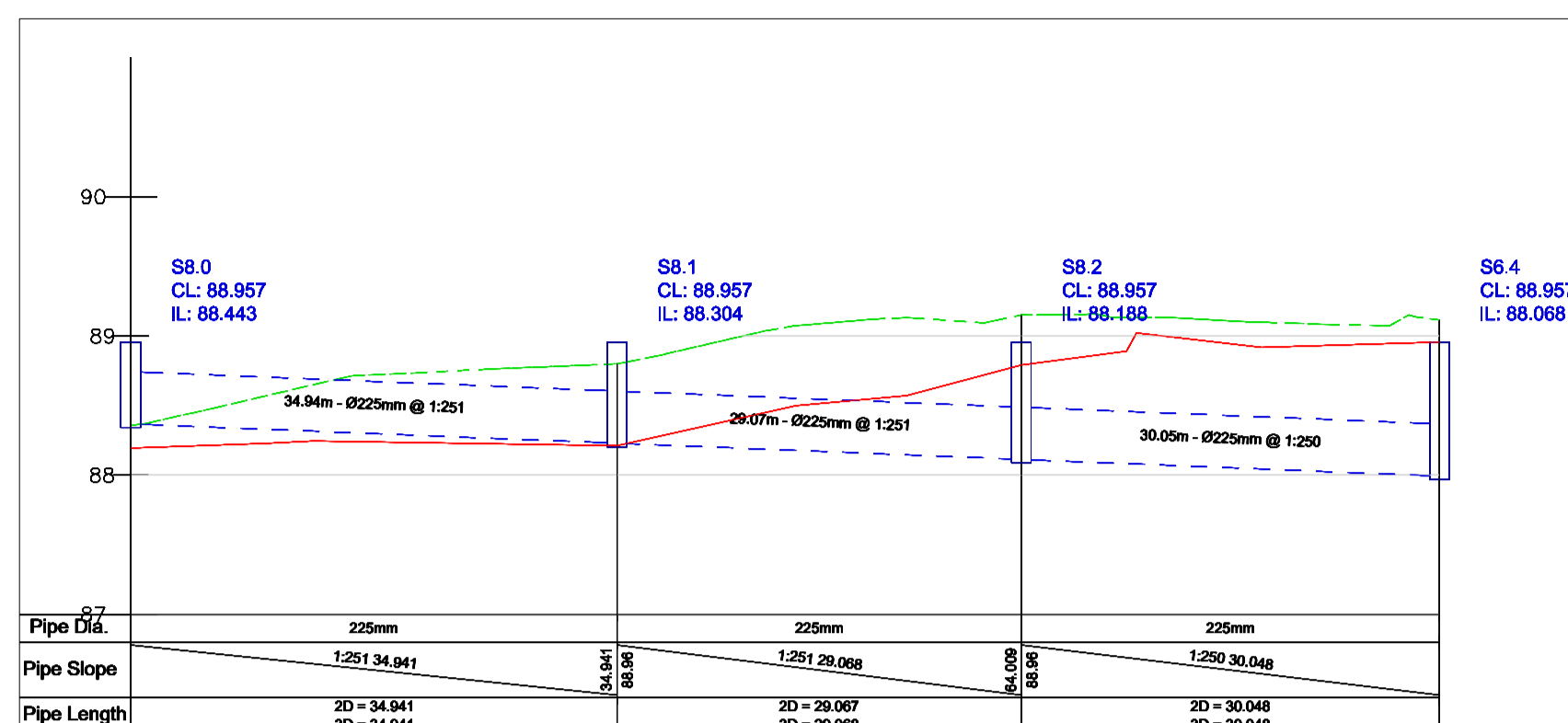
NOTES

1. THIS DRAWING IS TO BE READ IN CONJUNCTION WITH ALL ENGINEERS & ARCHITECTS DRAWINGS FIGURED DIMENSIONS ONLY (NOT SCALING) TO BE USED. WHERE A CONFLICT OF INFORMATION EXISTS OR IF IN ANY DOUBT - 'ASK'.
2. CONSULTANTS TO BE INFORMED IMMEDIATELY OF ANY DISCREPANCIES BEFORE WORK PROCEEDS.



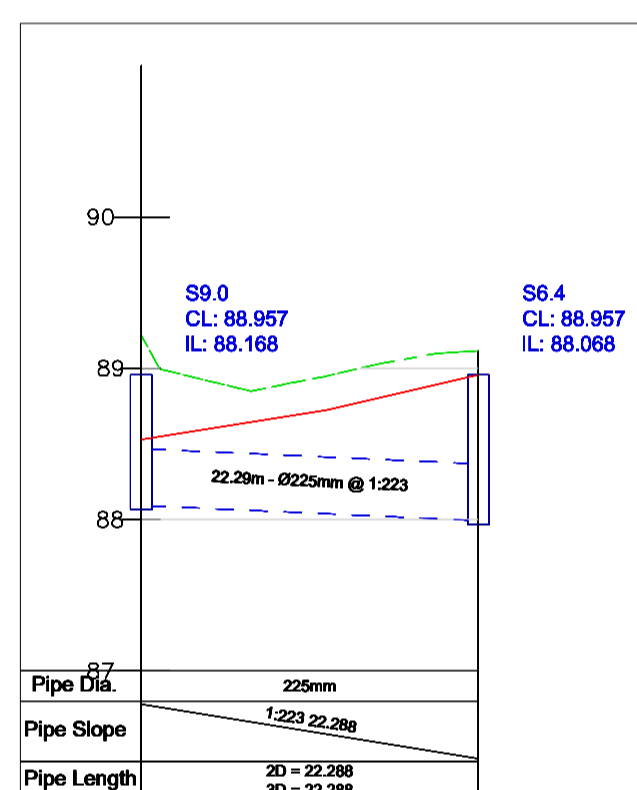
S7.0 SURFACE WATER NETWORK LONGSECTION 1

SCALE @ A1: H= 1:500 ; V= 1:50
SCALE @ A3: H= 1:1000 ; V= 1:100



S8.0 SURFACE WATER NETWORK LONGSECTION 1

SCALE @ A1: H= 1:500 ; V= 1:50
SCALE @ A3: H= 1:1000 ; V= 1:100



S9.0 SURFACE WATER NETWORK LONGSECTION 1

SCALE @ A1: H= 1:500 ; V= 1:50
SCALE @ A3: H= 1:1000 ; V= 1:100

ISSUE	DATE	DESCRIPTION	DRN ORIG	P.E.
P2	12.02.20	ISSUED FOR PLANNING	JG	JC
P1	13.12.19	ISSUED FOR PLANNING	JG	JC

PLANNING

BM Dublin Office:
Sandwith House, 52-54 Lower Sandwith Street, Dublin 2, Ireland.
Tel: (01) 677 3200 Fax: (01) 677 3164
London Office:
12 Mill Street, London SE1 2AY, United Kingdom
Tel: (0044) 084 5413 2722
Consulting Engineers, Civil - Structural - Project Management. E-mail: bmcce@bmcce.ie Web: www.bmcce.ie



CLIENT
GREENLEAF HOMES LIMITED

PROJECT TITLE
MIXED-USE DEVELOPMENT, THE FORMER GALLAHER SITE, AIRTON ROAD, TALLAGHT, D24

BM PROJECT No.
19.136

MODEL REFERENCE
ARD-BMD-00-XX-DR-C-1050

MODEL REV. SUITABILITY

DRAWING TITLE
SURFACE WATER DRAINAGE LONGITUDINAL SECTIONS SHEET 2/2

DRAWING No.
ARD-BMD-00-XX-DR-C-1053

ISSUE
P1